


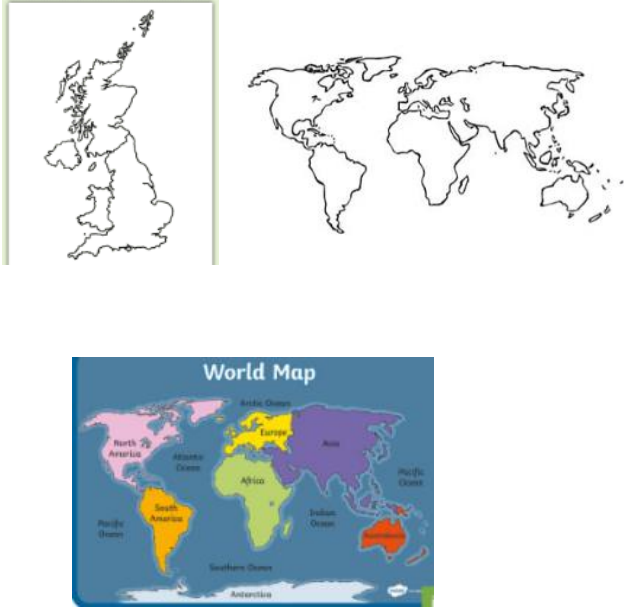




## Mapping Progression- Knypersley First School

	Opportunities for mapping and map skills	Maps To Use	Example Maps
Early Years	<ul style="list-style-type: none"> <li>Through stories explore the meaning of places and journeys and what you might see on the way.</li> <li>Map a simple journey- from home to school- through 3D representations or drawings.</li> <li>Create their own simple map of a journey through the school grounds.</li> </ul>	<ul style="list-style-type: none"> <li>A simple hand drawn map of a journey taken within the school grounds.</li> <li>An aerial view of the school grounds.</li> <li>Models of a simple local journey.</li> </ul>	 

<p><b>Year 1</b></p>	<ul style="list-style-type: none"> <li>• Hand drawn maps of the school grounds / home area</li> <li>• Following a local street map around the school.</li> <li>• Introduction to aerial imagery</li> <li>• Using an atlas to find other places in the UK and looking at boundaries between the countries of the UK.</li> </ul>	<ul style="list-style-type: none"> <li>• UK map with the 4 countries detailed.</li> <li>• UK map to locate seaside resorts</li> <li>• Simple map of the immediate local area.</li> <li>• Aerial view of the immediate local area. (street view)</li> </ul>	
<p><b>Year 2</b></p>	<ul style="list-style-type: none"> <li>• Globes and atlases: continents and oceans, familiarising through games and quick activities.</li> <li>• North and South Poles, continents and oceans.</li> <li>• Atlas – locate continent, country, key features and digital maps to zoom into local scale study, compare urban and rural ways of living</li> <li>• Locate Poles, Polar Regions, Equator.</li> <li>• Use a globe to locate hot and cold places.</li> <li>• Mapping the UK, countries of the UK and major features and cities.</li> </ul>	<ul style="list-style-type: none"> <li>• UK map to locate countries and capital cities.</li> <li>• UK map to locate the surrounding seas.</li> <li>• World map to locate continents.</li> <li>• World map to locate the oceans of the world.</li> <li>• Use of a simple key and symbols.</li> <li>• Use of the four points of a compass.</li> </ul>	

### Year 3

- Locate and map major rivers in the world and UK.
- Zoom in to places and features studied e.g. a local river, the Amazon.
- Map countries in Europe and their key characteristics. Investigate in more depth e.g. The Mediterranean
- Study a simple street map of London.
- Draw a simple map of London, detailing landmarks.

- Use of a world map to identify rivers.
- Map of the UK with rivers.
- A European map, detailing the countries surrounding the Mediterranean Sea.
- Maps showing 2 figure grid references.
- Street map of London with 2 figure grid references
- Street map of London with symbols and a key for landmarks.



## Year 4

- Investigate and map biomes around the world and explain why they are where they are.
  - Map imports of foodstuffs from around the world.
  - Map major mountain ranges in the UK and worldwide and link to previous work on continents
  - Identify mountains on each continent and link to the equator and the tropics.
- Use of a world map with biomes clearly identified along with the equator and tropics.
  - Use of a relief map to identify mountain ranges in the UK and around the world.
  - Maps showing four figure grid references.
  - Use of ordnance survey maps.

